
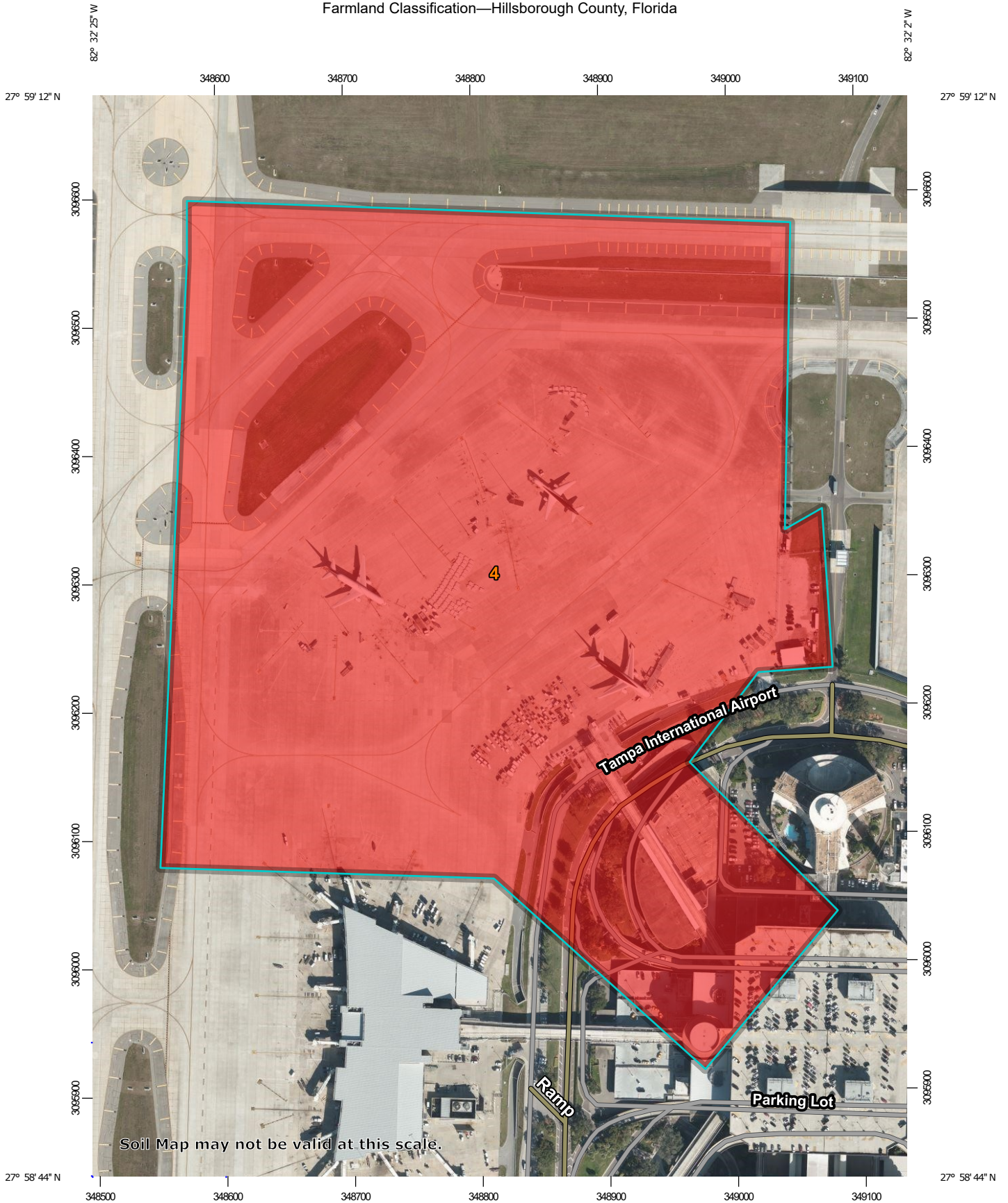


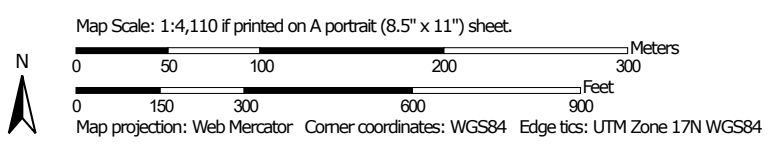
*APPENDIX E*  
*FARMLANDS*



Farmland Classification—Hillsborough County, Florida




Soil Map may not be valid at this scale.











### MAP LEGEND








**Area of Interest (AOI)**






 Area of Interest (AOI)








**Soils**



**Soil Rating Polygons**

-  Not prime farmland
-  All areas are prime farmland
-  Prime farmland if drained
-  Prime farmland if protected from flooding or not frequently flooded during the growing season
-  Prime farmland if irrigated
-  Prime farmland if drained and either protected from flooding or not frequently flooded during the growing season
-  Prime farmland if irrigated and drained
-  Prime farmland if irrigated and either protected from flooding or not frequently flooded during the growing season

-  Prime farmland if subsoiled, completely removing the root inhibiting soil layer
-  Prime farmland if irrigated and the product of I (soil erodibility) x C (climate factor) does not exceed 60
-  Prime farmland if irrigated and reclaimed of excess salts and sodium
-  Farmland of statewide importance
-  Farmland of statewide importance, if drained
-  Farmland of statewide importance, if protected from flooding or not frequently flooded during the growing season
-  Farmland of statewide importance, if irrigated

-  Farmland of statewide importance, if drained and either protected from flooding or not frequently flooded during the growing season
-  Farmland of statewide importance, if irrigated and drained
-  Farmland of statewide importance, if irrigated and either protected from flooding or not frequently flooded during the growing season
-  Farmland of statewide importance, if subsoiled, completely removing the root inhibiting soil layer
-  Farmland of statewide importance, if irrigated and the product of I (soil erodibility) x C (climate factor) does not exceed 60



































-  Farmland of statewide importance, if irrigated and reclaimed of excess salts and sodium
-  Farmland of statewide importance, if drained or either protected from flooding or not frequently flooded during the growing season
-  Farmland of statewide importance, if warm enough, and either drained or either protected from flooding or not frequently flooded during the growing season
-  Farmland of statewide importance, if warm enough
-  Farmland of statewide importance, if thawed
-  Farmland of local importance
-  Farmland of local importance, if irrigated

-  Farmland of unique importance
-  Not rated or not available

**Soil Rating Lines**

-  Not prime farmland
-  All areas are prime farmland
-  Prime farmland if drained
-  Prime farmland if protected from flooding or not frequently flooded during the growing season
-  Prime farmland if irrigated
-  Prime farmland if drained and either protected from flooding or not frequently flooded during the growing season
-  Prime farmland if irrigated and drained
-  Prime farmland if irrigated and either protected from flooding or not frequently flooded during the growing season

Farmland Classification—Hillsborough County, Florida

	Prime farmland if subsoiled, completely removing the root inhibiting soil layer		Farmland of statewide importance, if drained and either protected from flooding or not frequently flooded during the growing season		Farmland of statewide importance, if irrigated and reclaimed of excess salts and sodium		Farmland of unique importance		Prime farmland if subsoiled, completely removing the root inhibiting soil layer	
	Prime farmland if irrigated and the product of I (soil erodibility) x C (climate factor) does not exceed 60		Farmland of statewide importance, if irrigated and drained		Farmland of statewide importance, if drained or either protected from flooding or not frequently flooded during the growing season	<b>Soil Rating Points</b>		Not prime farmland		Prime farmland if irrigated and the product of I (soil erodibility) x C (climate factor) does not exceed 60
	Prime farmland if irrigated and reclaimed of excess salts and sodium		Farmland of statewide importance, if irrigated and either protected from flooding or not frequently flooded during the growing season		Farmland of statewide importance, if warm enough, and either drained or either protected from flooding or not frequently flooded during the growing season		Prime farmland if drained		Prime farmland if irrigated and reclaimed of excess salts and sodium	
	Farmland of statewide importance		Farmland of statewide importance, if subsoiled, completely removing the root inhibiting soil layer		Farmland of statewide importance, if warm enough		Prime farmland if protected from flooding or not frequently flooded during the growing season		Farmland of statewide importance	
	Farmland of statewide importance, if protected from flooding or not frequently flooded during the growing season		Farmland of statewide importance, if irrigated and the product of I (soil erodibility) x C (climate factor) does not exceed 60		Farmland of statewide importance, if thawed		Prime farmland if irrigated		Farmland of statewide importance, if drained	
	Farmland of statewide importance, if irrigated				Farmland of local importance		Prime farmland if drained and either protected from flooding or not frequently flooded during the growing season		Farmland of statewide importance, if protected from flooding or not frequently flooded during the growing season	
					Farmland of local importance, if irrigated		Prime farmland if irrigated and drained		Farmland of statewide importance, if irrigated	
							Prime farmland if irrigated and either protected from flooding or not frequently flooded during the growing season			

Farmland Classification—Hillsborough County, Florida

Farmland of statewide importance, if drained and either protected from flooding or not frequently flooded during the growing season	Farmland of statewide importance, if irrigated and reclaimed of excess salts and sodium	Farmland of unique importance Not rated or not available	<p>The soil surveys that comprise your AOI were mapped at 1:20,000.</p>
Farmland of statewide importance, if irrigated and drained	Farmland of statewide importance, if drained or either protected from flooding or not frequently flooded during the growing season	<p><b>Water Features</b></p> Streams and Canals	<div style="border: 1px solid black; padding: 5px;"> <p>Warning: Soil Map may not be valid at this scale.</p> <p>Enlargement of maps beyond the scale of mapping can cause misunderstanding of the detail of mapping and accuracy of soil line placement. The maps do not show the small areas of contrasting soils that could have been shown at a more detailed scale.</p> </div>
Farmland of statewide importance, if irrigated and either protected from flooding or not frequently flooded during the growing season	Farmland of statewide importance, if warm enough, and either drained or either protected from flooding or not frequently flooded during the growing season	<p><b>Transportation</b></p> Rails Interstate Highways US Routes Major Roads Local Roads	
Farmland of statewide importance, if subsoiled, completely removing the root inhibiting soil layer	Farmland of statewide importance, if warm enough	<p><b>Background</b></p> Aerial Photography	<p>Please rely on the bar scale on each map sheet for map measurements.</p>
Farmland of statewide importance, if irrigated and the product of I (soil erodibility) x C (climate factor) does not exceed 60	Farmland of statewide importance, if thawed		<p>Source of Map: Natural Resources Conservation Service          Web Soil Survey URL:          Coordinate System: Web Mercator (EPSG:3857)</p>
	Farmland of local importance		<p>Maps from the Web Soil Survey are based on the Web Mercator projection, which preserves direction and shape but distorts distance and area. A projection that preserves area, such as the Albers equal-area conic projection, should be used if more accurate calculations of distance or area are required.</p>
	Farmland of local importance, if irrigated		<p>This product is generated from the USDA-NRCS certified data as of the version date(s) listed below.</p>
			<p>Soil Survey Area: Hillsborough County, Florida          Survey Area Data: Version 23, Aug 28, 2023</p>
			<p>Soil map units are labeled (as space allows) for map scales 1:50,000 or larger.</p>
			<p>Date(s) aerial images were photographed: Dec 6, 2018—Jan 30, 2022</p>
			<p>The orthophoto or other base map on which the soil lines were compiled and digitized probably differs from the background imagery displayed on these maps. As a result, some minor shifting of map unit boundaries may be evident.</p>

## Farmland Classification

Map unit symbol	Map unit name	Rating	Acres in AOI	Percent of AOI
4	Arents, nearly level	Not prime farmland	66.2	100.0%
<b>Totals for Area of Interest</b>			<b>66.2</b>	<b>100.0%</b>

### Description

Farmland classification identifies map units as prime farmland, farmland of statewide importance, farmland of local importance, or unique farmland. It identifies the location and extent of the soils that are best suited to food, feed, fiber, forage, and oilseed crops. NRCS policy and procedures on prime and unique farmlands are published in the "Federal Register," Vol. 43, No. 21, January 31, 1978.

### Rating Options

*Aggregation Method:* No Aggregation Necessary

*Tie-break Rule:* Lower